



Memorandum on Scope and Details

*regarding the strategic environmental assessment for the
National Spatial Strategy*

Figure 2.2: The SEA procedure for the National Spatial Strategy

Figure 2.3: Process for drafting the SEA and its components

Figure 4.1: Principles of EIA in the National Spatial Strategy

This is an English translation of a document originally drawn up in the Dutch language. In case of a contradiction, the Dutch text is leading.



SEA procedure

Public notification, incl. Memorandum on Scope and Details



Memorandum on Scope and Details available for inspection, advice and consultation
Anyone can submit their views, advisory opinion from Netherlands Commission for Environmental Assessment, legislative advisers and administrative bodies



Draw up strategic environmental assessment (SEA)



SEA and draft decision, incl. advisory opinion of the Netherlands Commission for Environmental Assessment, published and available for inspection



Adoption of SEA together with draft decision

Figure 2.2: The SEA procedure for the National Spatial Strategy

Final assessment and scope of the National Spatial Strategy

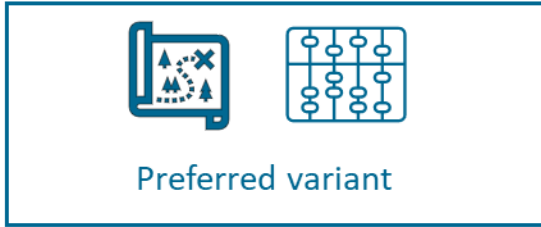
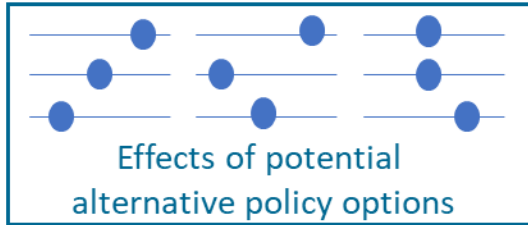
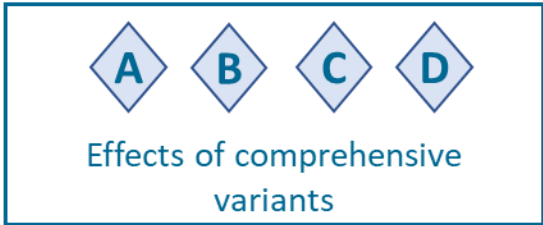


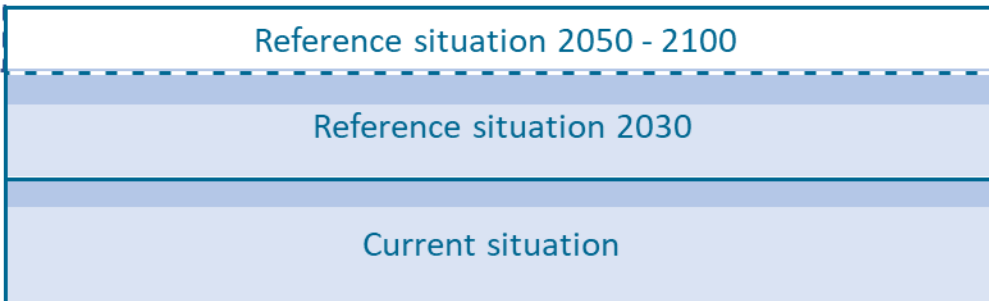
Figure 2.3: Process for drafting the SEA and its components

Effects and assessment of variants and potential choices



State of the physical environment: environment snapshot

BE, DE
UK, SC



■ based on PBL Monitor
■ based on NOVI SEA



Figure 4.1: Principles of EIA in the National Spatial Strategy



Letter to parliament on spatial planning forms the basis



Build on choices made in various central government programmes and ensure cohesion



Design strategy together with other ministries and government bodies in a clear and transparent process



Focus on choices that are new in relation to the NOVI