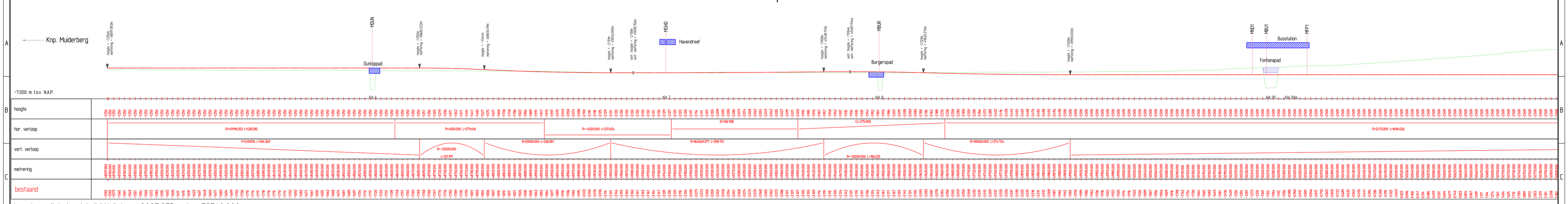

Lengteprofiel As A6 (MHA1) km 48097.853 - km 52540.000

Situatiekaart(en); kaart 14, 15, 16 & 17

hor. schaal 12500
vert. schaal 1250

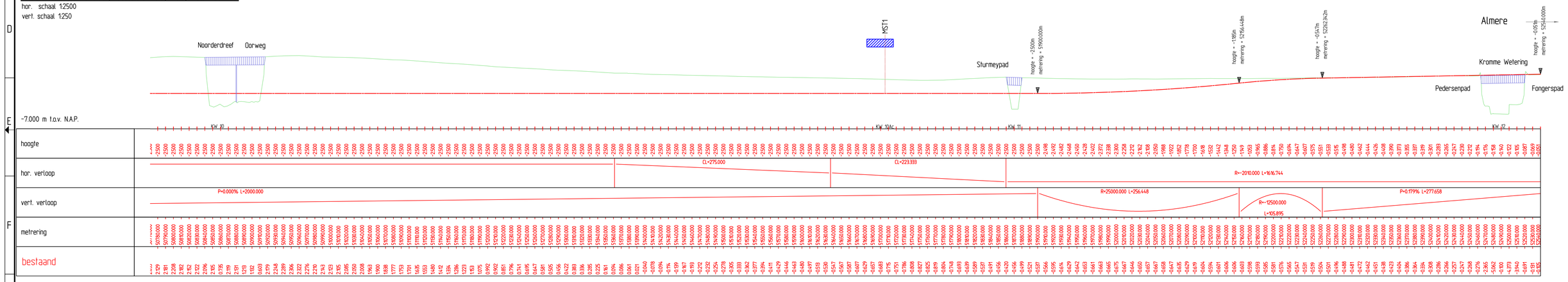

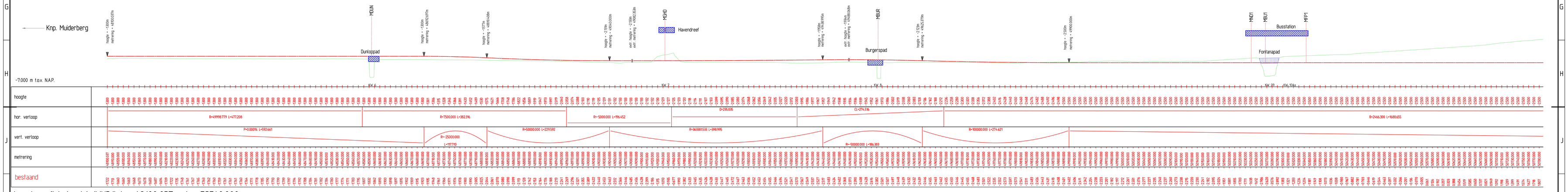

Lengteprofiel As A6 (MHB1) km 48100.037 - km 52540.000

Situatiekaart(en); blad ??

hor. schaal 12500
vert. schaal 1250

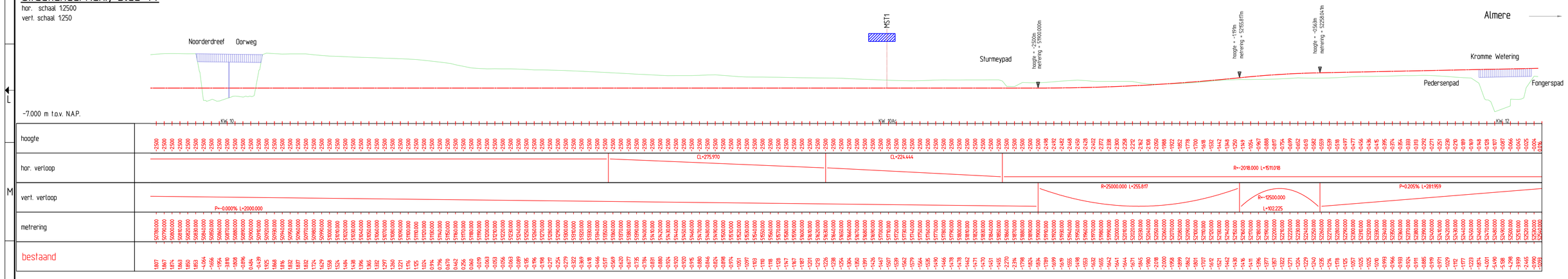

Legenda Lengteprofiel

- Bestaande situatie
- As Ontwerp
- As kruisende infra
- Bestaand kunstwerk
- Nieuw kunstwerk

Ontwerp-Tracebesluit
Schiphol - Amsterdam - Almere

In 42 kaarten, kaart nummer : 40 Schaal : 12500/250

Variant Weerwater - km 48.100 - km 56.800
Lenteprofiel

Ministerie van Verkeer en Waterstaat
Directoraat-Generaal Rijkswaterstaat
Noord - Holland

Datum : 19 december 2010